

Cycle-pedestrian itinerary “Venice old town”

Camping Venezia (Mestre) – S. Giuliano park – Forte Marghera – Porto Marghera train station - Venice

Length: about 12 km (*one way*)

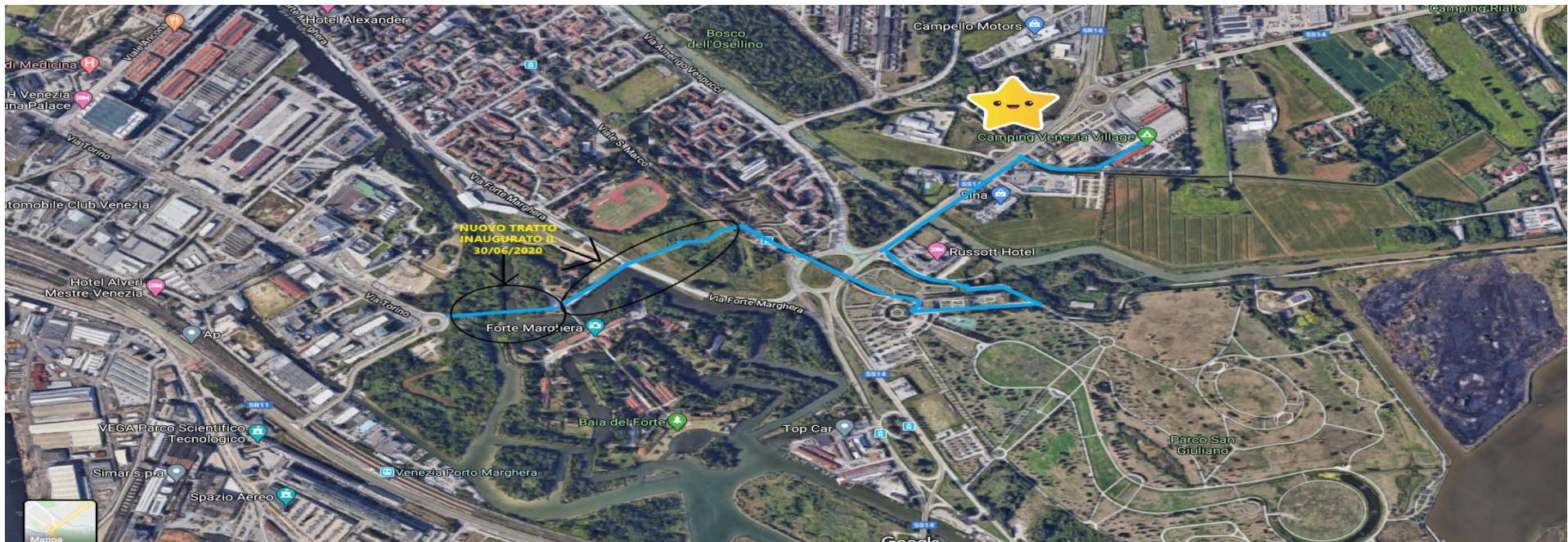
Cycle and pedestrian path mainly **cycle path**

Suitable for everyone

Our camping is located in a strategic position to visit the city of Venice comfortably by foot or bicycle.

Thanks to the new stretch inaugurated on 30/06/2020, which allows you to reach the cycle path of the Liberty bridge starting from S. Giuliano Park, our guests will finally be able to enjoy the route while being outdoors and discovering the city of Venice autonomously.

We propose this route, tested first by our staff ☺, which allows you to reach the city of Venice safely, along a network of cycle paths, some of very recent construction, and making you also enjoy the beauties of the hinterland.



From our campsite, take the pedestrian exit, staying on the same side of the campsite go **left** (direction Venice).

After making a very small part of road you will find the **Hotel Russot**, enter and continue until you find **the path that leads into the park**. Once you enter the Park of S. Giuliano, go to the **bridge** and cross it.

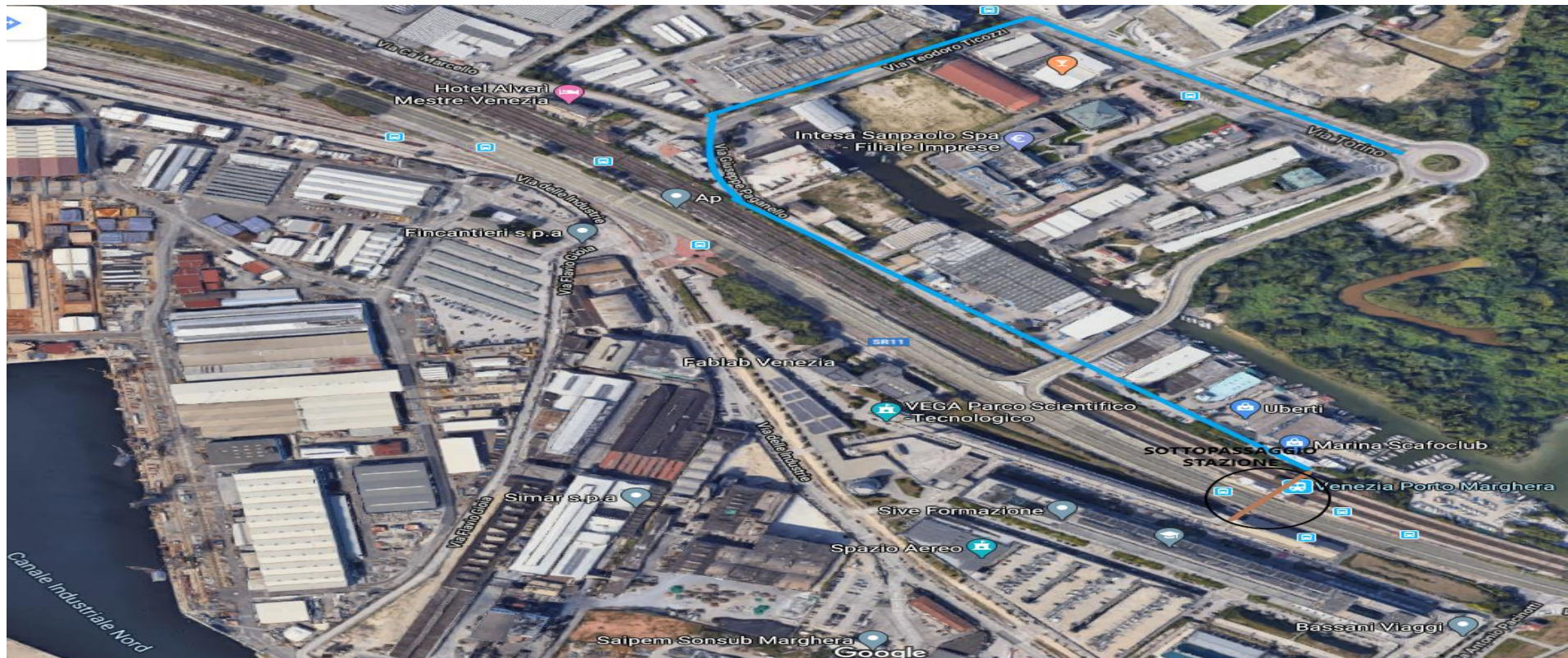



Once you get off, **cross the street** (Viale San Marco) and you will find the entrance to the cycle path. After about 300m you will have to **cross the road again** (Via Forte Marghera) and go on till the parking of **Forte Marghera**.



If you have time, we recommend you to visit this Fort as it has been greatly re-evaluated in recent years. Inside you can find: a public park, military monuments, restaurants, a library, and the beautiful Baia del Forte where you can have an aperitif overlooking the lagoon.
(<http://fondazionefortemarghera.it/>)


After the parking , the cycle path continues, **crossing a very suggestive bridge** you will reach the **roundabout in via Torino**.



At this point, follow the cycle path towards **via Torino** (Mestre) and, once you reach the **traffic light** (near Ca'foscari university), **cross the road and turn into via Teodoro Ticozzi**.




Continue straight ahead until the end of the street and then **turn left into Via Giuseppe Paganello**, at the end of this street you will find **Porto Marghera train station**. (in front of Marina Scafoclub shipyard).

This will be the only slightly difficult part since you will have to **cross the underpass** by going down with the bike (by hand), and then going up though a comfortable ramp.



From here you will **follow the cycle path** that will take you directly to **Piazzale Roma**.

It will be a truly unique experience, with breathtaking landscapes and, in the last stretch "overhanging the lagoon", you will feel like cycling right on the surface of the water.



Before arriving in Piazzale Roma, immediately after the traffic light, on the right, you will find a **free bike park** (next to the municipal garage) where you can comfortably park your bike and enjoy the visit of the city.

